

WORK ORDER #	MAP	COUNTY	PRIMARY OR SECONDARY	*TIME RESTRICTION AM, PM, SCHOOL	ROUTE	TO DESCRIPTION	FROM DESCRIPTION	MAP	COUNTY	APPROXIMATE LENGTH IN MILES	APPROXIMATE LENGTH LINEAR FEET THERMO 120 MIL	APPROXIMATE LENGTH LINEAR FEET THERMO 90 MIL	LINE SIZE	NOTES	MAP
34608.2.12	1	Caldwell	Primary	AM/PM/SCHOOL	US 321 A	SOUTH CITY LIMITS SAWMILLS	SR 1159	1	Caldwell	4.99	50,600.00	47,625.00	4 INCH	2, 3, AND 6 LANE SECTIONS	1
11sp.20064.08	2	Caldwell	Secondary	AM	SR 1134	SR 1142	SR 1153	2	Caldwell	0.76	8,025.00	8,025.00	4 INCH	2 LANES	2
11sp.20064.08	3	Caldwell	Secondary	AM	SR 1134	SR 1153	SR 1141	3	Caldwell	1.47	15,525.00	15,525.00	4 INCH	2 LANES	3
11sp.20064.08	4	Caldwell	Secondary	AM/PM/SCHOOL	SR 1001	SOUTH CITY LIMITS LENOIR	SOUTH CITY LIMITS CAJAH MTN.	4	Caldwell	3.61	38,125.00	38,125.00	4 INCH	2 LANES	4
11sp.20064.08	5	Caldwell	Secondary	AM/PM/SCHOOL	SR 1130	0.2 MILE WEST US 321 A	SR 1001	5	Caldwell	3.16	33,375.00	33,375.00	4 INCH	2 LANES	5
11sp.20064.08	6	Caldwell	Secondary	AM/SCHOOL	SR 1751	PVMT CHG	US 321	6	Caldwell	0.79	8,342.40	8,342.40	4 INCH	2 LANES	6
34608.2.12	7	Surry	Primary	AM/SCHOOL	US 52 NB	0.32 MILE NORTH of SR 1638	VIRGINIA STATE LINE	7	Surry	3.9	5,150.00	41,200.00	4 INCH	NORTH BOUND OF 4 LANE DIVIDED	7
34608.2.12	8	Surry	Primary	AM/PM/SCHOOL	US 601	0.1 MILE NORTH SR 2258	0.2 MILE SOUTH SR 1354	8	Surry	1.15	12,150.00	12,150.00	4 INCH	2 LANES	8
34608.2.12	9	Surry	Primary	AM/PM/SCHOOL	US 601	0.2 MILE NORTH SR 1354	0.2 MILE SOUTH SR 1356	9	Surry	0.8	8,448.00	8,448.00	4 INCH	2 LANES	9
34608.2.12	10	Surry	Primary	AM/SCHOOL	US 52 BUS.	US 52	ARARAT RIVER BRIDGE	10	Surry	1.96	20,697.60	20,697.60	4 INCH	2 LANES	10
34608.2.12	11	Surry	Primary	AM/SCHOOL	NC 89	SR 2432	SR 1394	11	Surry	0.86	13,625.00	-	4 INCH	5 LANES CUB & GUTTER	11
34608.2.12	12	Surry	Primary	AM/PM/SCHOOL	NC 103	SR 1787	VIRGINIA STATE LINE	12	Surry	4.83	51,000.00	51,000.00	4 INCH	2 LANES	12
11sp.20864.10	13	Surry	Secondary	AM/SCHOOL	SR 1727	NC 104	NC 103	13	Surry	1.48	15,625.00	15,625.00	4 INCH	2 LANES	13
11sp.20864.10	14	Surry	Secondary	AM/PM/SCHOOL	SR 1365	US 601	SR 1394	14	Surry	0.36	3,800.00	3,800.00	4 INCH	2 LANES	14
11sp.20864.10	15	Surry	Secondary	AM/SCHOOL	SR 1855	STOKES COUNTY LINE	NC 268	15	Surry	0.55	5,850.00	5,850.00	4 INCH	2 LANES	15
11sp.20864.10	16	Surry	Secondary	AM/SCHOOL	SR 1001	MITCHELL RIVER BRIDGE	0.1 MILE EAST US 21	16	Surry	3.61	38,125.00	38,125.00	4 INCH	2 LANES	16
11sp.20864.10	17	Surry	Secondary	AM/SCHOOL	SR 1350	SR 1544	SR 1395	17	Surry	2.08	21,975.00	21,975.00	4 INCH	2 LANES	17
11sp.20864.10	18	Surry	Secondary	AM/SCHOOL	SR 1350	SR 1356	SR 1345	18	Surry	3.53	37,275.00	37,275.00	4 INCH	2 LANES	18
11sp.20864.10	19	Surry	Secondary	AM/PM/SCHOOL	SR 1394	SR 1371	SR 1365	19	Surry	0.52	5,500.00	5,500.00	4 INCH	2 LANES	19
34608.2.12	20	Wilkes	Primary	AM/PM/SCHOOL	NC 18	NC 268	END DIVIDED HIGHWAY	20	Wilkes	0.43	4,600.00	4,600.00	4 INCH	2 LANES	20
34608.2.12	21	Wilkes	Primary	AM/PM/SCHOOL	NC 18 NORTH	END DIVIDED HIGHWAY	US 421	21	Wilkes	0.25	1,400.00	2,600.00	4 INCH	2 LANES	21
34608.2.12	22	Wilkes	Primary	AM/PM/SCHOOL	NC 18 SOUTH	END DIVIDED HIGHWAY	US 421	22	Wilkes	0.25	1,400.00	2,600.00	4 INCH	2 LANES	22
34608.2.12	23	Wilkes	Primary	AM/PM/SCHOOL	US 421 BUS/NC 115	US 421	END THREE LANE SECTION	23	Wilkes	0.22	2,900.00	2,350.00	4 INCH	3 LANE /CENTER TURN LANE	23
34608.2.12	24	Wilkes	Primary	AM/PM/SCHOOL	US 421 BUS/NC 115	END THREE LANE SECTION	SR 2335	24	Wilkes	2.22	23,450.00	23,450.00	4 INCH	2 LANES	24
34608.2.12	25	Wilkes	Primary	AM/PM/SCHOOL	US 421 BUS/NC 115	SR 2335	NC 18	25	Wilkes	0.53	7,000.00	5,600.00	4 INCH	4 LANE UNDIVIDED	25

Restrict traffic in any way between the hours of 7:00 a.m. and 9:00 a.m.

any way between the hours of 4:00 p.m. and 6:00 p.m. without the consent of the Engineer.

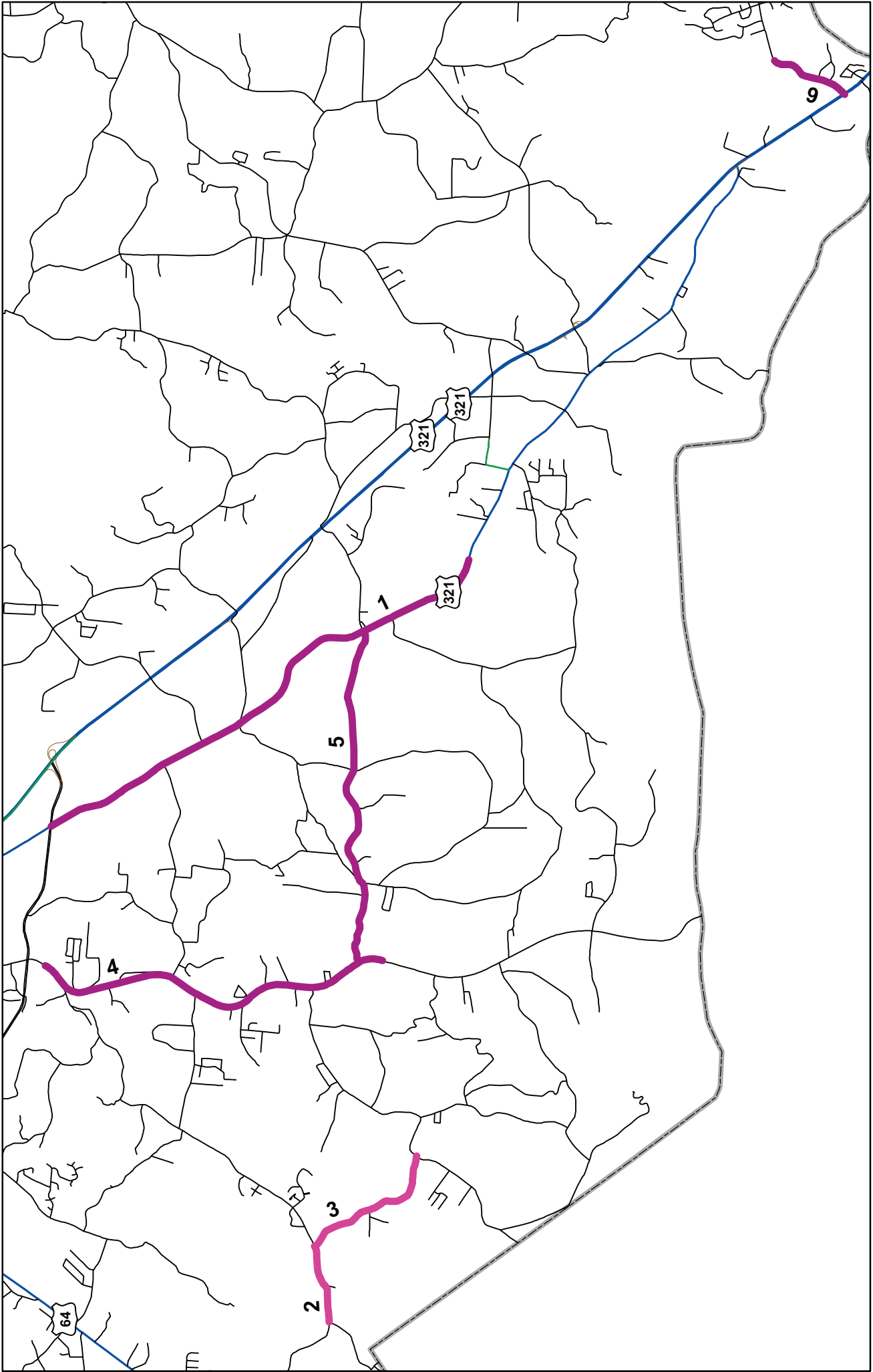
any way 30 minutes before or after school begins or ends without the consent of the Engineer.

Restrictions unless determined by Engineer

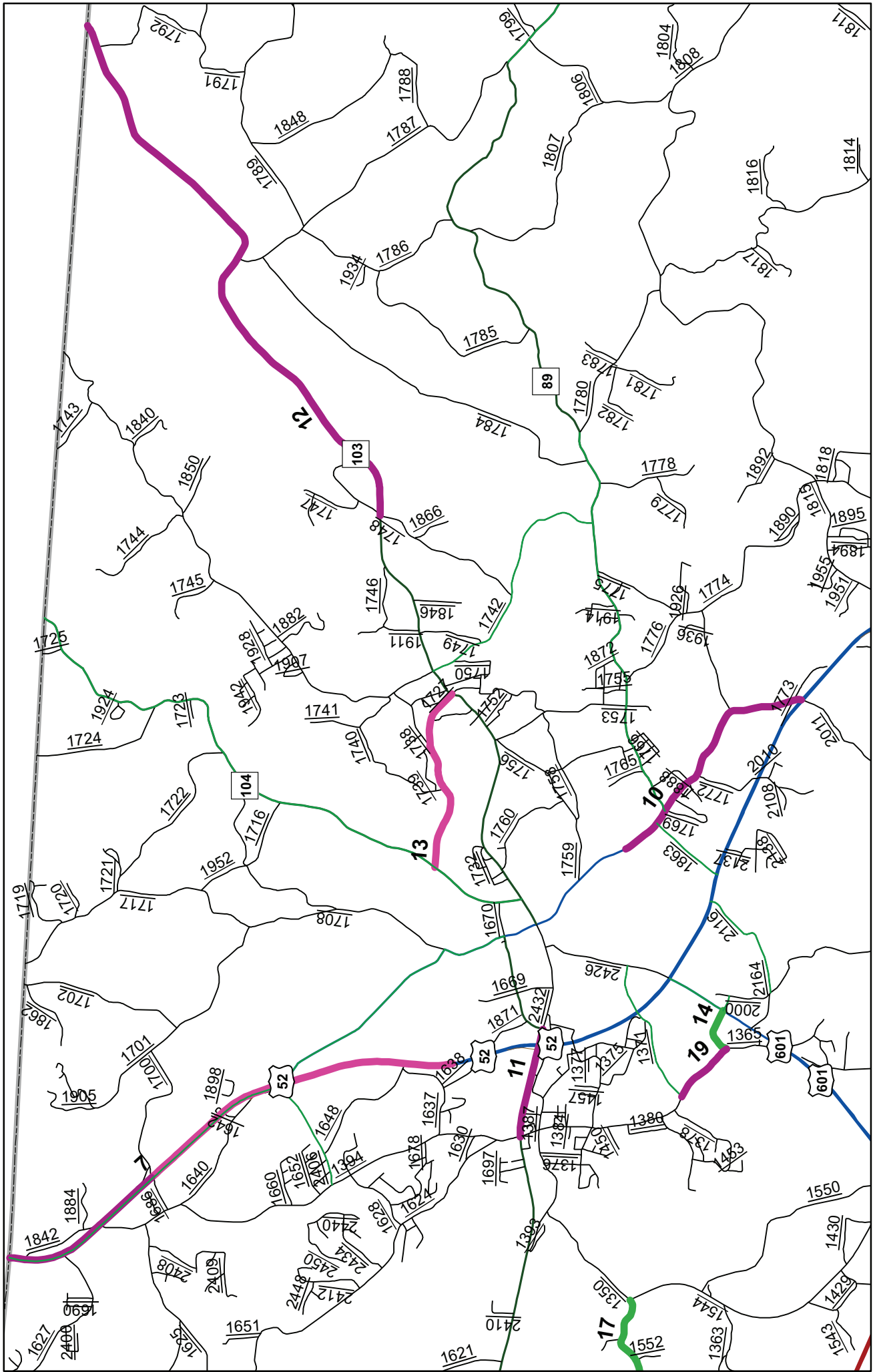
WORK ORDER #	MAP	COUNTY	PRIMARY OR SECONDARY	*TIME RESTRICTION AM, PM, SCHOOL	ROUTE	TO DESCRIPTION	FROM DESCRIPTION	MAP	COUNTY	APPROXIMATE LENGTH IN MILES	APPROXIMATE LENGTH LINEAR FEET THERMO 120 MIL	APPROXIMATE LENGTH LINEAR FEET THERMO 90 MIL	LINE SIZE	NOTES	MAP
11sp.20974.08	26	Wilkes	Secondary	AM/PM/SCHOOL	SR 1001	SR 2516	NC 18		Wilkes	1.42	15,000.00	15,000.00	4 INCH	2 LANES	
11sp.20974.08	27	Wilkes	Secondary	AM/PM/SCHOOL	SR 1143	US 421	SR 1176		Wilkes	1.49	15,750.00	15,750.00	4 INCH	2 LANES	
11sp.20974.08	28	Wilkes	Secondary	AM/PM/SCHOOL	SR 2507	SR 1186	NC 16		Wilkes	0.14	1,475.00	1,475.00	4 INCH	2 LANES	
11sp.20974.08	29	Wilkes	Secondary	AM/PM	SR 1002	SR 1957	SR 1749		Wilkes	10.17	107,400.00	107,400.00	4 INCH	2 LANES	
11sp.20974.08	30	Wilkes	Secondary	AM/PM/SCHOOL	SR 2026	SR 1752	NC 268		Wilkes	3.87	40,875.00	40,875.00	4 INCH	2 LANES	
34608.2.12	31	Yadkin	Primary	AM/PM	US 21 BUS	NC 67	SURRY COUNTY LINE		Yadkin	0.36	4,500.00	3,800.00	4 INCH	4 LANE AND LANE	
34608.2.12	32	Yadkin	Primary	AM/PM	NC 67	US 21 BUS	0.1 MILE WEST OF SR 1432		Yadkin	1.71	26,300.00	18,050.00	4 INCH	3 LANE AND LANE	
11sp.20994.07	33	Yadkin	Secondary	AM	SR 1502	SR 1134	SR 1503		Yadkin	1.82	19,225.00	19,225.00	4 INCH	2 LANES	
11sp.20994.07	34	Yadkin	Secondary	AM/PM/SCHOOL	SR 1605	SR 1704	SR 1765		Yadkin	2.06	40,975.00	40,975.00	4 INCH	2 LANES	

Restrict traffic in any way between the hours of 7:00 a.m. and 9:00 a.m.
 Restrict traffic in any way between the hours of 4:00 p.m. and 6:00 p.m. without the consent of the Engineer.
 Restrict traffic in any way 30 minutes before or after school begins or ends without the consent of the Engineer.
 Restrictions unless determined by Engineer

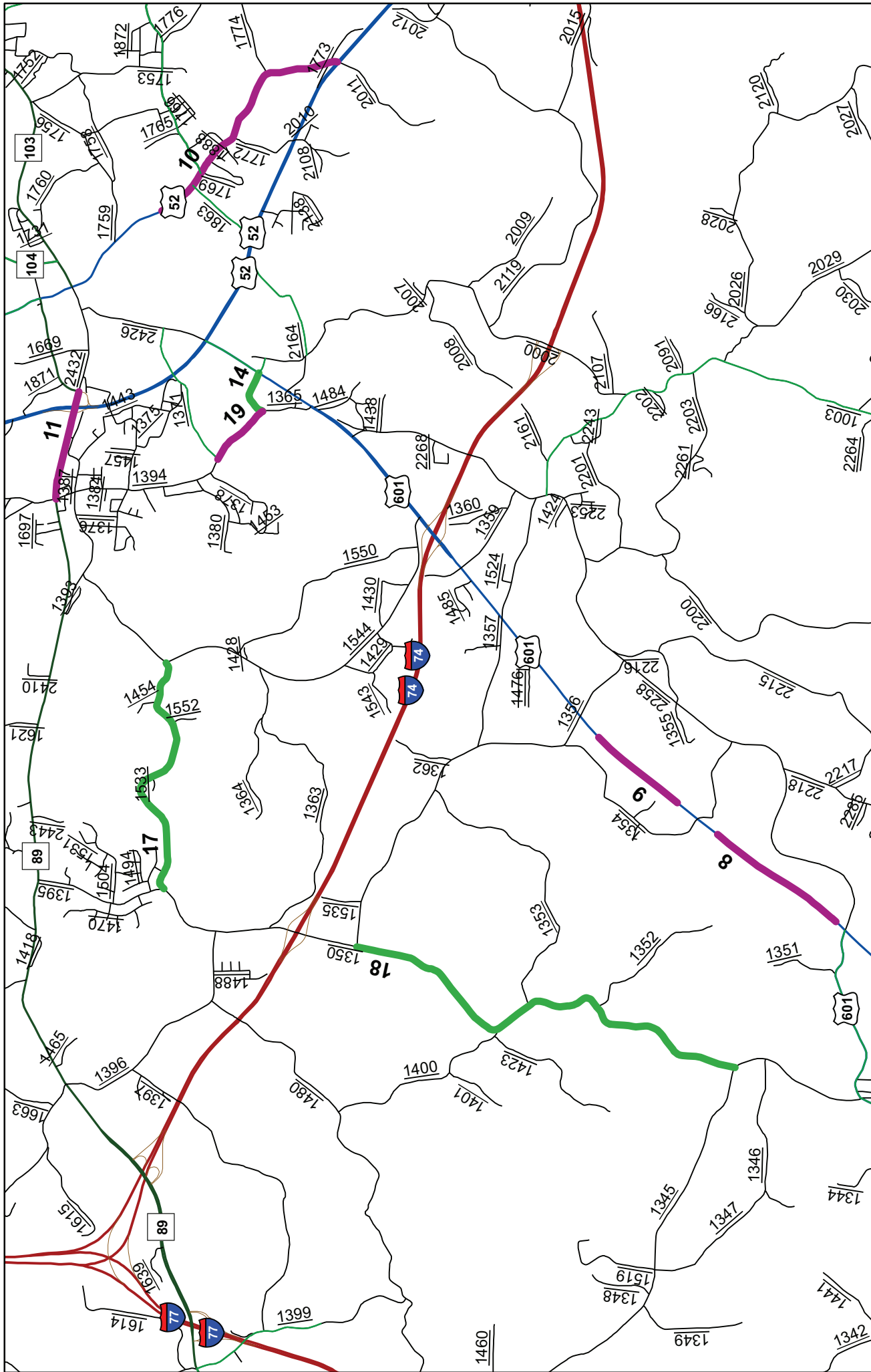
CALDWELL COUNTY THERMO



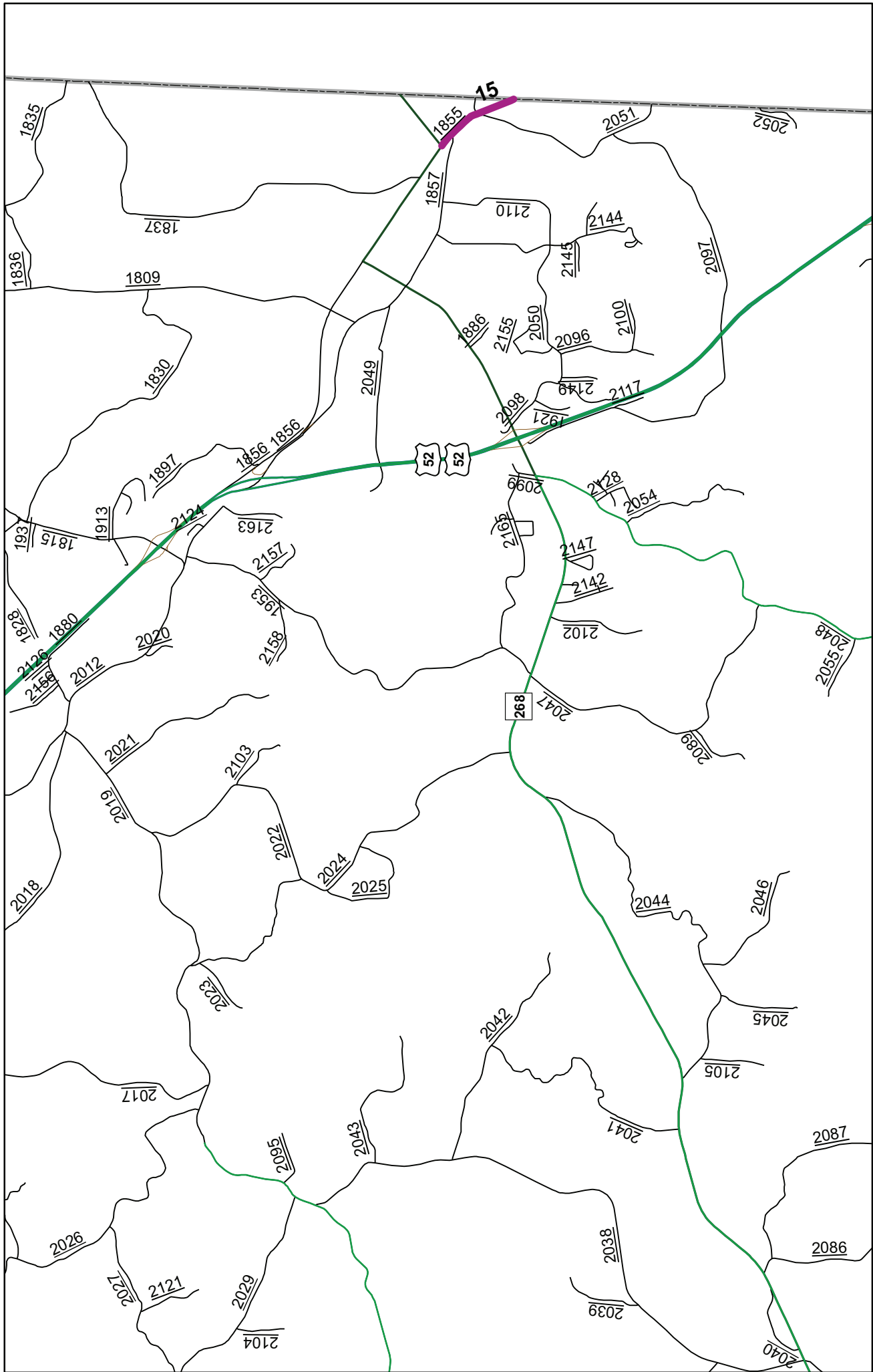
SURRY COUNTY THERMO 1



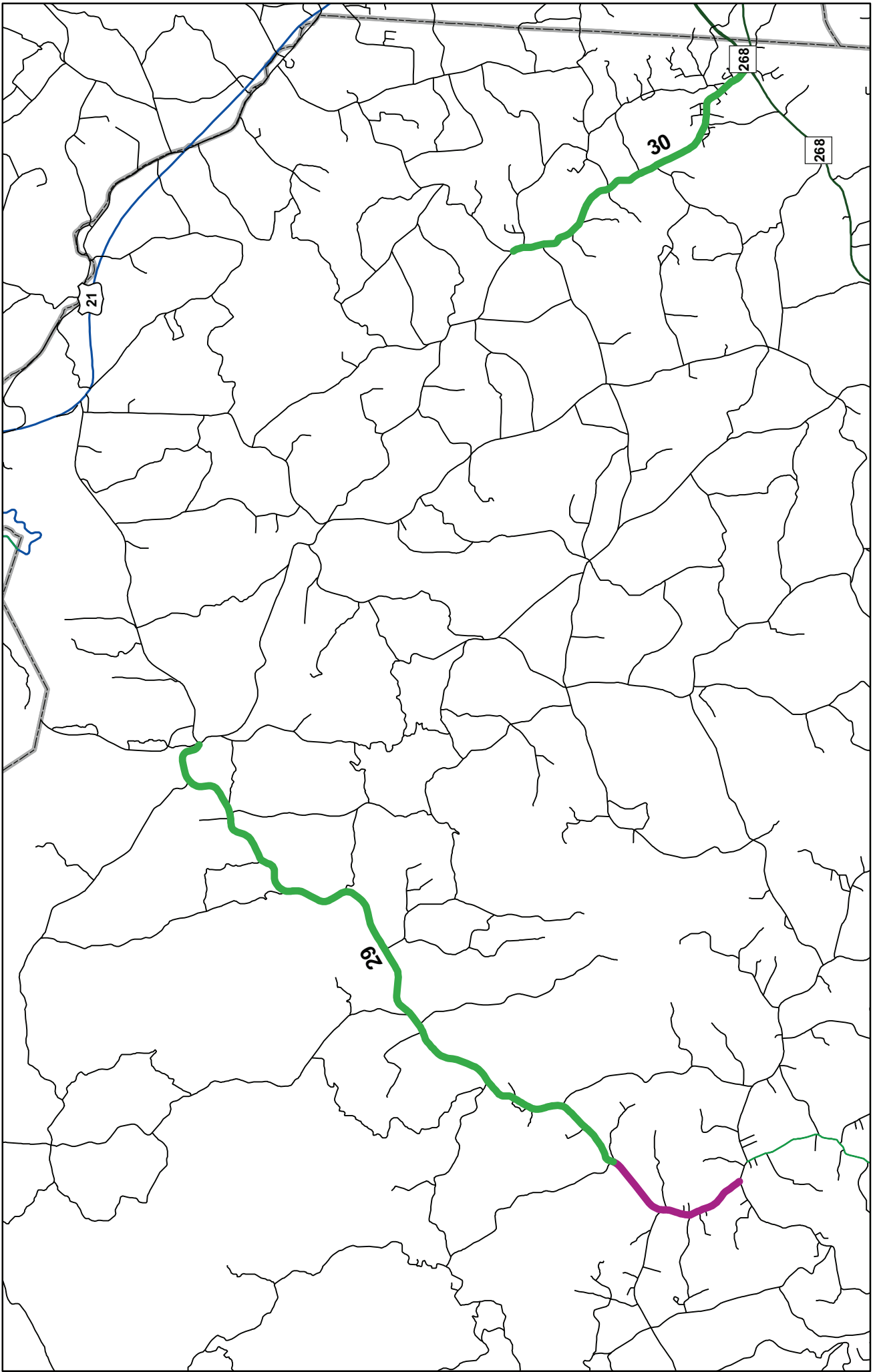
SURRY COUNTY THERMO 2



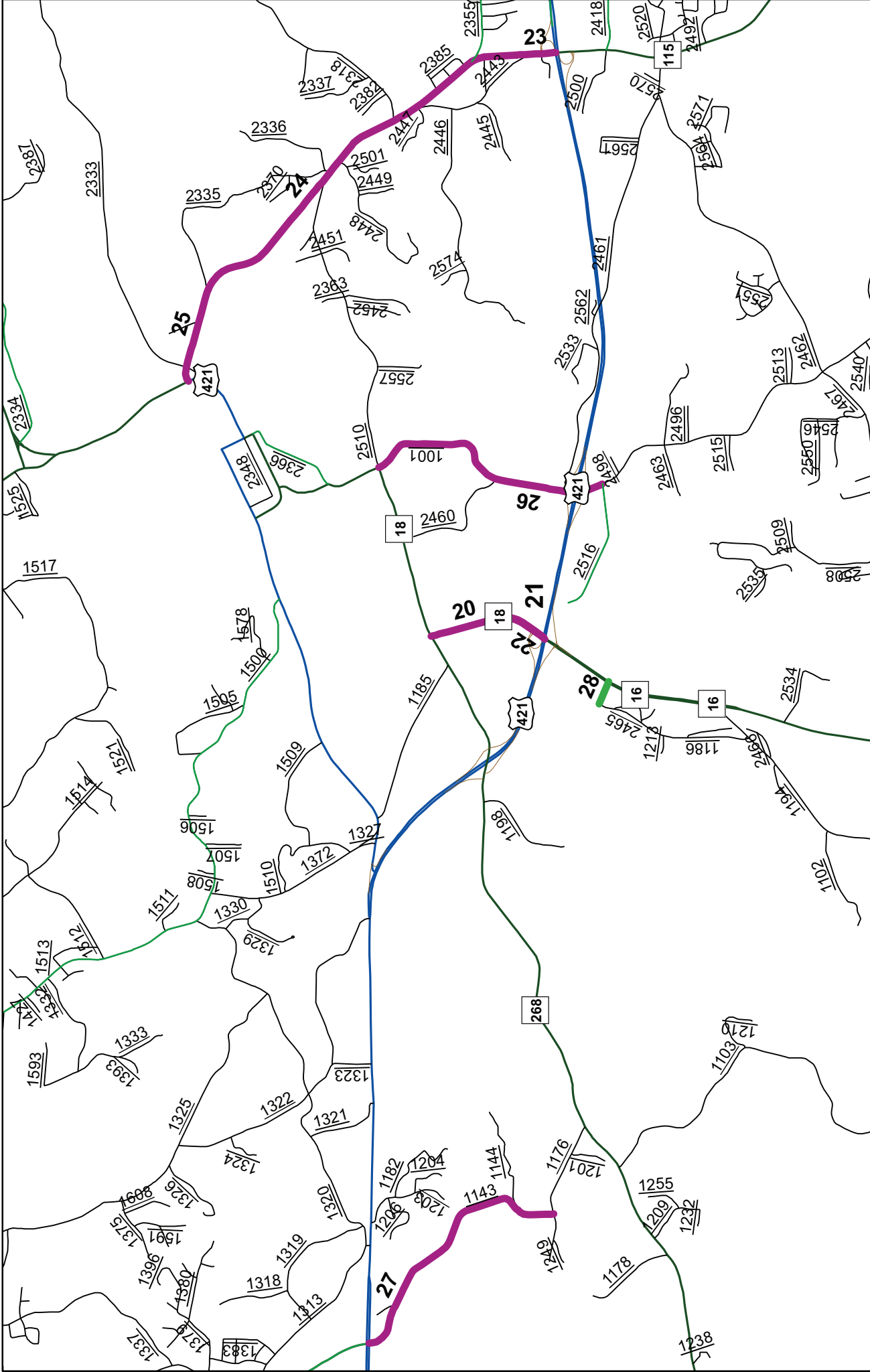
SURRY COUNTY THERMO 3



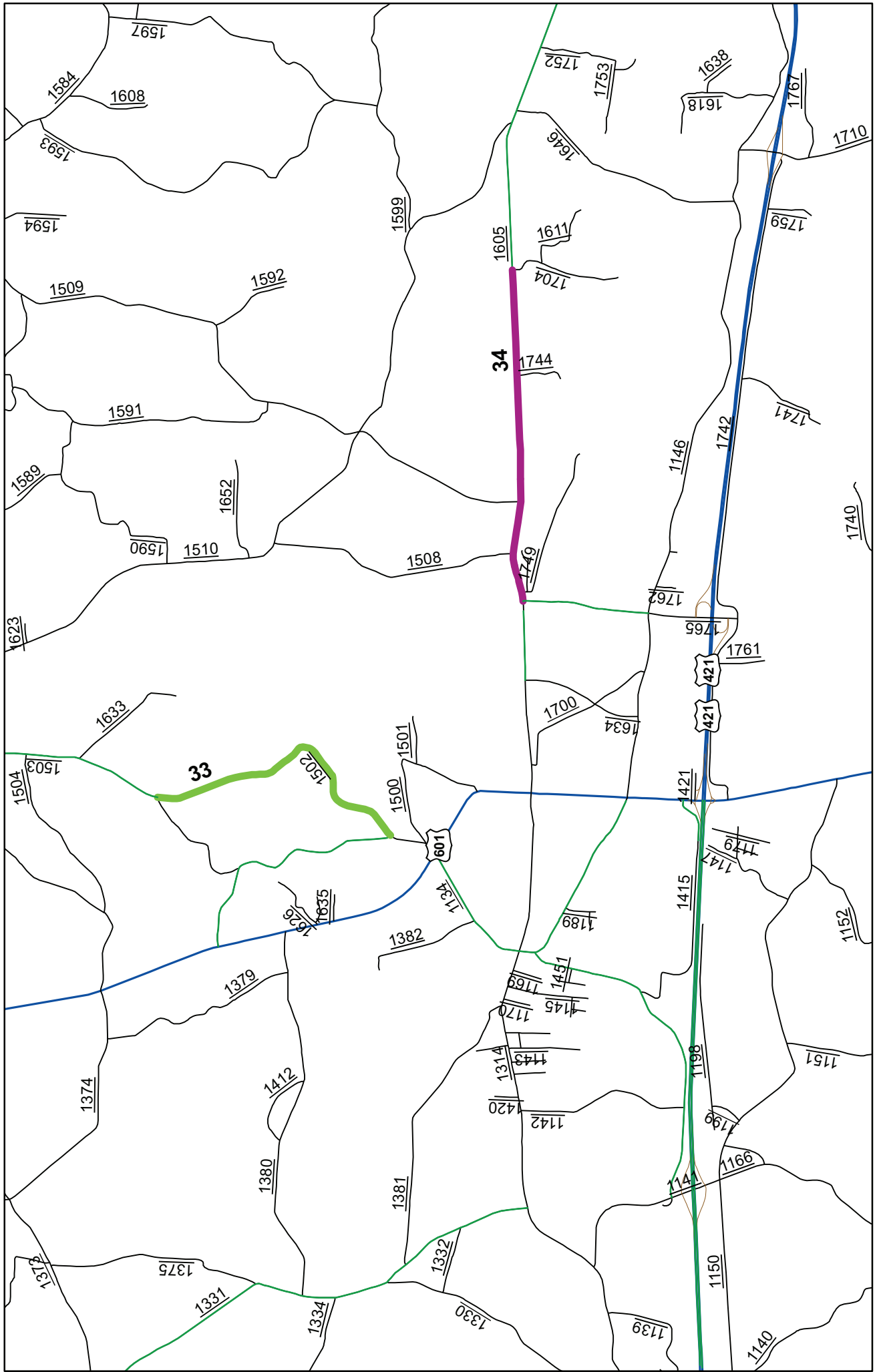
WILKES COUNTY THERMO 1



WILKES COUNTY THERMO 2



YADKIN COUNTY THERMO 1



YADKIN COUNTY THERMO 2

